

Take a spectacular 500 km journey through pristine wilderness in the northern mountains



The Wilderness Road

Mountain hiking on wheels



Photo: Magnus Ström



MOUNTAIN ROAMING




Photo: Åke Johansson

HOUSE PETS



Photo: Magnus Ström

SPA



Photo: Paulsen Photo

LOCAL FOOD

Mountain tours

– in Jämtland and Lappland

The Wilderness Road – doesn't that sound tempting. A road through the wilderness from Strömsund in Jämtland over the mountains to Vilhelmina in Lappland, and then back to Strömsund via Dorotea and Hoting. The road passes through several places with exotic names like Gäddede, Stekenjokk, Klimpfjäll, Saxnäs and Borgafjäll.

The road goes through Lappland's cultural districts, through alpine forests and above the tree line – and the wilderness is just a hop, skip and jump away. So the concept of "hiking by car" is very real. When you get out of your car, you are in the wilderness...

Above the tree line are vast mountain heaths and accessible peaks. The air is clear, the silence is deafening and the water is refreshing and, of course, drinkable. Out with the mug!

Whether you head out on a multi-day hike with a tent or take a short car trip, the Wilderness Road is the best way to get up above the tree line.

Don't drive too fast, stop frequently and take in the mountain atmosphere and scents during your long or short trip.

Explore the Wilderness Road!



Photo: Svanthe Harström



Foto: Isabella Jacobsson



Don't miss ... in Strömsund

The local heritage centre with Jorm the Giant from the movie about Dunderklumpen.

On Öhn Island is the Beppe Wolgers Museum with puppets Hungran, Busan, Gäsplan, Kraman and Sigrid.

On the E45 south of Strömsund is a campsite with cabins, free swimming in three heated outdoor pools and a nine-hole golf course.

Through the kingdom of bears

Whether you are starting from Strömsund or Vilhelmina you'll travel through forests and mountain Sami cultural districts before you reach the tree line.



Photo: Strömsund Tourism

In Dunderklumpen's footsteps

Follow Dunderklumpen and his friends on their journey up over Ströms Vattudal. A map with several filming locations is available at the tourist offices.

More info: +46(0)67016400, +46(0)672105 00

If you start in Strömsund, you'll drive through an area with the world's densest brown bear population and past **Hällingså-fallet** Falls. Past is probably the wrong word. You will, of course, want to stop at the 43-metre high waterfall that plunges into a 800-metre long water-filled canyon. In the sunlight you'll see three to six rainbows in the water vapour. To really see the canyon formation it's best to start from the rest area 2,5 km south of the falls. There is a marked trail leading from there that follows the Hällingsån River's canyon upstream.

Frostviken Ceramics, with its beautiful hand-thrown pottery and summer café, is a few miles away and is also a given stop. The **Gäddede Tourist Office** has an exhibition about the area. The animals that you haven't seen for real can be seen here.

Great fishing ...

Around Blåsjön Lake and Jormvattnet there is exclusive fishing and knowledgeable guides. Take the time to stop and try your luck. Several popular trails start from **Ankarede**, the Sami church site with its kotas and chapel.

Coral Cave (**Korallgrottan**) was discovered in 1985 and over three miles of paths and caverns have been explored so far. With a guide and protective clothing, a visit to the cave is something you'll never forget.

If you don't want to go underground you can choose the **Bjurälven River Nature Reserve** right next door, which is an easy hiking excursion. The Bjurälven River carved out a karst area with caves and sinkholes that hurl the river underground. The river winds around down below, and above ground there is a botanically interesting and unique area. The tour will be an even greater experience with a guide, who can be booked through the Gäddede Tourist Office.

Past Ankarvattnet, continue on Stekenjokk Road and you'll soon be up past the tree line.



Observatory in Frostviken

The observatory is located in the Brännklumpen mountains, 772 meters above sea level, 3 km north of Gäddede. You can get there by foot or tracked vehicle and take a guided tour that includes our closest star, the Sun, using the 16-inch Medea telescope. During the dark sky season, we look at other celestial bodies and the Northern Lights.

Guided tours.

Mer info: Gäddede Tourist Office: +46(0)67210500

Photo: Lotta Falk



Mountain Moose

In Stora Blåsjön's magnificent mountain world is an enclosure with tame moose Hilda and Herbert and their calves. Take a guided tour and experience an unforgettable close encounter with our good-natured moose. There is also an igloo and café.

More info:

www.mountainmoose.se • +46(0)67221120

What an experience

riding in the mountains ...

The Vilseledaren guide centre's goal is not just to provide you with a pleasant experience, but to take you off the beaten path.

You can join in several activities, all of varying character and degree of difficulty. The idea is always the same, though: setting your heart aflutter.

Are you eager to:

Track wildlife, go on a beaver safari, abseil/rappel down Hällingsåfallet Falls, go crawling in Coral Cave, sniff out some gnomes, take a food tour with the chef, fish exclusive char or tour Mt. Kalberget?

Book your adventure at:

www.vilseledaren.se • +46(0)67210500



Photo: Peter Lyden

KORALLGROTAN

Photo: Tommy Andersson

HÄLLINGSÅFALLET

Photo: Tommy Andersson

SMIFF OUT SOME GNOMES

Photo: Goran Backstrom

Do you dare

face the wilderness?

VILHELMINA



Photo: Magnus Ström – www.magnusstrom.se




Photo: Magnus Ström



Photo: Magnus Ström

Hike & Bike

The mountains offer everything from summer skiing to mountain hiking to biking and enjoying the scenery. There are 300 kilometers of trails and dirt roads in the area around Stekenjokk and Klimpfjäll.

This makes the area an exciting hiking and biking paradise.

A beginner's bike tour, suitable even for families with children, goes from the Stekenjokk plateau down to Klimpfjäll.

It's an 18-km long gravel road that is mostly at an altitude of over 1,000 meters. For the more experienced there are alternatives like Tjäckola and Norgefarleden. In winter the area has over 3,000 km of trails for skiing and snowmobiling.

More info: www.sodralapland.se • +46(0)94039886



Photo: Tommy Andersson

Canoeing & boating

Paddling a canoe gives you a magical feeling and silently gliding near the water is a treat for body and soul.

Rent a boat for a lengthy trip or find a nice beach for a picnic and maybe a swim.

More info: Saxnäsgården +46(0)94037700



Photo: Hotell Vilhelmina

Enjoy a spa

After a day in the mountains, it's nice to indulge in a little recuperation.

Book a spa package, treatment or refreshing bath cure.

More info: Saxnäsgården +46(0)94037700

Hotell Vilhelmina +46(0)94055420

Lilla Ängla SPA +46(0)94015059



Photo: Åke Johansson

Guided wilderness adventures

Have memorable encounters! Several companies offer beaver safaris by canoe, canoe adventures, moose safaris and guided mountain tours.

More info: www.silenceoflapland.se • +46(0)706492043

www.egger-guidning.bplaced.net • +46(0)705734628



Photo: Magnus Ström

Take a helicopter ride

Fishing, hiking or hunting. We arrange transportation or just a sightseeing tour. Norrhelikopter is your aerial transporter in the mountains of southern Lappland.

More info: Anders, +46(0)705977746

Pär Ragnar +46(0)705095116



Photo: Jonas Lindsköld

Fjällmoppe

Rent a scooter and discover fishing waters, mushroom-picking areas and hiking trails in a new and different way.

Makes your trip more comfortable and enjoyable.

Helmet and pack box included. Child seats for ages

three and up are available for rent.

Mer info: +46(0)702889224

www.fjallmoppe.se

In the Shadow of Marsfjället

Past Ankarvattnet the road climbs further up toward Stekenjokk Plateau. The road over to Klimpfjäll usually opens in early June. Snowdrifts can sometimes be as high as 7 meters. That's when the Road Administration's huge snow blowers face their toughest job.

Located in Klimpfjäll is the historic **Norgefarargården**. It was formerly a way station for the mountain farmers' trading trips to Norway. Norgefararleden Trail also starts here, which used to be a winter road for horse-drawn sleighs going to the markets in Norway. It's now a beautiful hiking trail to the Susendalen Valley in Norway.

Fatmomakke has always been a gathering place – people have been here since the Stone Age and the area has been a **Sami church site** since the 1700s. Fatmomakke has some 80 kotas, 20 timber church cottages and a church from 1184.

An attraction of cultural interest is the dazzling white **Ricklundgården** situated on a hill in the middle of **Saxnäs**. The property has remained intact since the 1950s and all the artists who were guests of Emma and Folke Ricklund have left paintings behind. The exhibition of over 500 paintings is well worth a visit.

Now follow the shoreline of beautiful Malgomajsjön Lake on toward the mountains along streams and forest lakes. Fishing opportunities abound. An obvious stop is **Trappstegsforsen**, a several hundred metre long staircase rapids that is a popular photo stop.

In the Shadow of Marsfjället is the name of the book in which Bernhard Nordh describes the hard life and hardships that settler Lars Pålsson endured in the mid-1800s. Today there is a duplicate of the cabin in Marsliden where he lived with his family. Stop by and take in the environment and atmosphere. Next stop is Vilhelmina ...

Don't miss ... in Vilhelmina

Walk around Vilhelmina's church town with roots in the 1700s. The church town has a local history museum, country store, Sami gallery, handicraft shop, art studio and café.

Lakefront walk along Volgsjön Lake.

Have a coffee at the café or a meal at one of the restaurants.

Culture week/homestead days the second week of July.



Photo: Magnus Ström, www.magnusstrom.se

FATMOMAKKE



Photo: Magnus Ström

NORGEFARARGÅRDEN



Photo: Magnus Ström

RICKLUNDGÅRDEN



Photo: Magnus Ström

Dorotea

with links to the Wilderness Road

Photo: Magnus Ström, www.magnusstrom.se



You arrive in the Lappish wilderness in Dorotea – Lapland's southern portal. In the west lies Borgafjällen – an expansive area that attracts many visitors from near and far. You'll find beautiful Dorotea situated on Bergvattensjön Lake. Don't be fooled by the small size of the community – there are lots of activities and excursions available.

Take a tour of Dorotea and visit Dorotea Church where two of Carl Milles' statues can be seen, while the church itself was designed by his brother Evert Milles. Don't miss the life-size Last Supper sculpture group by artist Björn Martinius in the chapel beside the church. Take a side trip to our beautiful villages with local history areas, culture, fine fishing spots, hiking trails and other interesting things to see and do.

On a fishing trip in Dorotea you'll encounter a variety of waterways. The fishing is varied in beautiful natural habitats. There are a wide variety of different types of waters with char, salmon trout and grayling, the species in which visiting anglers are most interested. More recently, the area's abundant populations of bream, ide, perch and pike have attracted new categories of anglers. Popular fishing grounds in the area include StorRajan and Långseleån.

Don't miss ... in Dorotea

Sights in central Dorotea are the Dorotea Bear in Siberian larch by Lars Kupparinen, the watermill, the Dorotea stone and Helmer Grundström's stone.

Take time to eat and have a coffee or take a walk along the Art Trail around Bergvattensjön Lake.

Also stop in Fågelsta and see if the chainsaw artist is home in his garden and enjoy his fine work.



Photo: Magnus Ström, www.magnusstrom.se

Borgafjäll area

About 100 kilometers west of Dorotea is the Borgafjäll area with its exciting surroundings and views. Here you can hike, fish, ride ATVs, eat well, view architecture and crafts.

Visit the Sutme Sami camp, a 200 year old encampment that lies on the trail to Klimpfjäll.

Two other original Sami camps that are well worth a visit are Storviken and Lappvallen.

More info: +46(0)94214063 • www.sodralappland.se




Photo: Magnus Ström, www.magnusstrom.se

Kullerbacken local history area

This local history area has a collection of old buildings and objects from the area. Nicely situated above Dorotea church with a beautiful view of the Dorotea community.



Photo: Magnus Ström, www.magnusstrom.se

Caravan/Trailer Museum, Dorotea

Museum for everyone who loves caravans. Here you can follow the development of Polar caravans from 1964 onwards. Also clothing, posters, furnishings and plenty of timeless caravan curiosities.

The museum has nine different models of caravans on display.

More info: +46(0)94214063 • www.sodralappland.se

Crafts and food

along the Wilderness Road



Photo: Jättefin Design

What do we remember most from our travels? What we've seen, heard, smelled and tasted of course.

There is a large selection of local food producers and artisans along the Wilderness Road. Award-winning cheeses and whey, delicious flat bread, good deli meats, fish, marmalade...

Be sure to visit the shops! The presentation starts in Strömsund and continues over the mountains to Vilhelmina, Dorotea and Hoting, and ends back in Strömsund.

Handmade food

Skogsbrynets Tunnbröd, Strömsund	+46(0)703961956
Turbogrisen, Öhn (country shop)	+46(0)703114180
Hillsands Getgård, cow/goat cheese (country shop) ...	+46(0)703442033
Fågelberget Gårdschark (country shop)	+46(0)67230020
Leve Brödet, Jormvattnet, flatbread	+46(0)705222798
Norgefarargården, Klimpfjäll (country shop, craft)	+46(0)94071075
	+46(0)705515714, +46(0)94071271
EG:s Vilt Rökeri, Lomsjökulen, also clothing	+46(0)94035004
Bredviksgården, Skansholm, fish (country shop)	+46(0)702759642
Vilhelmina Gårdsbutik (country shop)	+46(0)94025090
Jettes Gårdsmejeri, Högland	+46(0)94241108

Crafts

Jordemors Keramik, Strömsund (country shop)	+46(0)670614290
Guns fårprodukter, Havsnäs (country shop)	+46(0)67020067
Frostviken Keramik, Häggnäset (country shop)	+46(0)67231067
Fjällslöjd, Saxnäs	+46(0)94070071, +46(0)703076910
Risfjells sameslöjd, Vilhelmina	+46(0)94015205
Hantverksgruppen i Vilhelmina kyrkstad	+46(0)761395168
Guld & Silversmid, Vilhelmina	+46(0)94010101
Fyra Händer, Östra Ormsjö	+46(0)94220159
Borga Hantverk, Borgafjäll	+46(0)94242177
Hjortron & Troll, Fågelsta	+46(0)703953566

Restaurants and pizzerias

Grand Hotel, Strömsund	+46(0)670611000
Restaurang Chang, Strömsund (thai food)	+46(0)670614260
La Mareé restaurang & pizzeria, Strömsund	+46(0)67013470
Corner Foodhouse, Strömsund	+46(0)670614130
Pizzeria Häger, Gäddede	+46(0)67210646
Hotell Gäddede, Gäddede	+46(0)67210420
Hotell Klimpfjäll	+46(0)94071180
Klimpfjällsgården (Italian restaurant)	+46(0)94071052

Saxnäsgården	+46(0)94037700
Saxnäs Fjällgården	+46(0)94070003
Trappstegsforsens Vildmarksanläggning (also café) ...	+46(0)768016166
Restaurang Prima, Skansholm	+46(0)940600897
Hotell Vilhelmina	+46(0)94055420
Lilla Hotellet, Vilhelmina	+46(0)94015059
Pizzeria Quinto, Vilhelmina	+46(0)94012133
Pizzeria Las Cité, Vilhelmina	+46(0)94055034
Pizzeria Lilla Fjället, Vilhelmina	+46(0)94010590
Hotell Nordica, Dorotea	+46(0)94247780
Hotell Borgafjäll, Borgafjäll	+46(0)94242100
Borgagården, Borga	+46(0)94242022
Björnidets Husvagnscamping, Borgafjäll	+46(0)94242042
Ankis Bar, Dorotea	+46(0)94210068
Restaurang & Pizzeria Dorotea	+46(0)94210710
Hoting Unlimited	+46(0)67110070, +46(0)706811468
Hotell Raivi, Hoting	+46(0)67110455
Pizzeria Hoting	+46(0)67110880
Övre Täsjödalens Utpost, Norråker	+46(0)67130011
Fjällsikten, Kyrktäsjö	+46(0)67120050, +46(0)67110455

Snacks bars and cafés

Café Saga, Strömsund	+46(0)730875774
Café Simonsons, Strömsund	+46(0)67017170
Café Tomten at local heritage centres in Strömsund .	+46(0)67010016
JoJo, Strömsund (café)	+46(0)67010262
Strömsunds Camping (grill)	+46(0)67016407
Skrovålet, Strömsund (grill)	+46(0)67010620
Frasses, Strömsund	+46(0)67010362
Annexet Grill & Café, Strömsund	+46(0)670614000
Piratnästet, Gubbhögen (café)	+46(0)67080001
Summercafé, Hällingsåfallet	+46(0)703218219
Café Frostviken Keramik, Häggnäset	+46(0)67231067
Frostviken lokal heritage centres (café), Gäddede	+46(0)67210519
Gäddede Camping & Stugby	+46(0)67210035
Norgefarargården, Klimpfjäll	+46(0)705515714
Grillkojan, Trappstegsforsen	+46(0)702525402
Frasses Grill, Vilhelmina	+46(0)94012600
Vilhelmina Bageri & café	+46(0)94012828
Vilhelmina Gårdsbutik & café	+46(0)94025090
Görans konditori, Dorotea	+46(0)94210007
My Way, Dorotea	+46(0)94214030

Wilderness Road facts

Leipikvattnet to Klimpfjäll is only open in summer, normally 6 June to 15 October. If conditions are favourable it opens earlier.

More info: Trafikverket +46(0)771242424

Distance table

Entire round tour	500 km
Strömsund–Gäddede–Vilhelmina	370 km
Strömsund–Gäddede	132 km
Gäddede–Stekenjokkplatån	87 km
Gäddede–Saxnäs	139 km
Vilhelmina–Strömsund	130 km
Dorotea–Borgafjäll	115 km



Hike and bike

There are many fine trails in our mountains on which you can hike and bike. Stekenjokk-Vielmesmakke, Stekenjokk-Raukasjö-Borgafjäll and Grönfjäll-Kittelfjäll are some of our memorable trails.

If you're eager to try it, buy our hiking and biking map available at the tourist offices. Marked with - - - on the map.

Hiking trails

Frostviksfjällen in Jämtland's northern corner has several hiking trails. The brochure has facts about the trails and the surrounding area. In addition to the tours that are marked on this map, there are several

short day trips. **Supplement with mountain maps:** Z1 Stekenjokk–Frostviken, Z2 Borgafjäll–Risbäck and Z3 Gäddede–Hotagsfjällen. Marked with - - - on the map.

Legend

- 1 = See and do (explanation next page)
- = Gasoline
- = Accommodation (facilities on last page)
- = Shelter
- = Food
- 1 = Hike/bike in Vilhelmina Mountains, trails described/numbered in separate map.
- = Hiking trails in Frostviken Mountains, trails described in separate brochure.

To see and do

along the Wilderness Road

To see along the Wilderness Road

1. **Strömsund:** Local heritage centre, free outdoor pool, nine-hole golf course, geologic garden, Beppe Wolgers Museum, dog sledding, Fångsjön rock paintings.
2. **Järvsand:** Dog sledding, archery.
3. **Havsnäs:** Sågbacken water saw and mill, sheep products, ceramics.
4. **Lillviken:** Hunting, fishing, kayaking and outdoor activities.
5. **Sjoutnäset:** Chapel.
6. **Fågelberget:** Country shop with wild game products, starting point for hiking to Kalberget.
7. **Hällingsåfallet:** Waterfall, abseiling/rapPELLING, café.
8. **Häggnäset:** Pottery workshop, shop and café.
9. **Gäddede:** Local heritage centre, museum, outdoor pool, observatory, planetarium, guide centre.
10. **Viken:** Frostviken's oldest church building.
11. **Jormvattnet:** Icelandic horse riding in the mountains.
12. **Ankarede:** Sami culture site, café and chapel.
13. **Brakkåfallet:** Waterfall.
14. **Stora Blåsjön:** Moose enclosure, igloo, café, ski slope.
15. **Korallgrottan:** Crawl in Sweden's longest cave (guided tours only).
16. **Bjurälven:** Nature reserve that is Scandinavia's largest karst region with the "invisible river" that flows partially underground.
17. **Raukasjö Fjällgård:** Hunting and fishing.
18. **Stekenjokk Plateau:** Starting point for hiking and biking.
19. **Klimpfjäll:** Starting point for hiking, Norgefarargården, Trollstigen to Kullafallet.
20. **Fatmomakke:** Sami church site, hiking trail.
21. **Saxnäs:** Ricklundgården, Saxnäs church, hunting and fishing centre.
22. **Borgafjäll:** Avasjö chapel, Sami camp, fishing, hiking, crafts, architecture, alpine area.
23. **Marsliden:** L Pålssons cabin, starting point for hiking.
24. **Trappstegsforsen:** Spectacular rapids.
25. **Stalon:** Lookout.
26. **Dimforsen:** Rapids.
27. **Rönnäs:** Rest area, storybook trail, "Water Sprite in the Stream".
28. **Skansholm:** Water sprite in the stream and storybook trail.
29. **Vilhelmina:** Church town from the 1700s with museum, country shop, craft shop and Sami handicrafts. One of Sweden's largest wood churches, spa, swimming, nature trail, storybook trail, café, beaver safaris, canoe safaris, wildlife tracking, indoor swimming pool and bowling alley.
30. **Dorotea:** Unique sculptures by famous artists in the church and elsewhere, children's art trail, canoeing, biking, Helmer Grundström Room at the library, café.
31. **Avaträsk:** AnnaLisa Grundström culture room.
32. **Högland:** Local history museum, dairy, chapel.
33. **Storbäck:** Visit Trollklinten and experience wonderful natural scenery.
34. **Risbäck:** Local history museum, church.
35. **Lavsjö:** Lina Persson photo room.
36. **Svanavattnet:** Helmer Grundström room.
37. **Fågelsta:** Crafts.
38. **Hoting:** Ivar's Car Museum, trotting/harness track, spa, Långön burial grounds, prehistoric exhibit.
39. **Kyrktåsjö:** Tåsjöberget outlook, local heritage centre.
40. **Brattbäcken:** Tvärfallet's waterfall and ostrich farm with sales.
41. **Norråker:** Midsommarfjället (hiking), Korselbränna Power Station.
42. **Skansnäset:** Rural museum from 1920s to the present.

Guides along the Wilderness Road

Lillvikens Äventyr

Hunting guide. +46(0)67080105.

Jamtland Explorer, Lillviken

Kayaking in Ströms Vattudal with or without guide. Beaver safari. +46(0)702538130.

Vaerie Fjällprodukter, Blomhöjden

Mountain fishing with the Sami, stay in a reindeer herder cabin or tent kota, Sami food. +46(0)702677227. www.vaerie.se

Vilseledaren guide centre in Gäddede

Guide centre that offers numerous activities. Booking: Gäddede Tourist Office +46(0)67210500 www.vilseledaren.se

Helicopter transport in Frostviksfjällen

Fly out to hunting and fishing areas in Frostviksfjällen. Info: Gäddede tourist information +46(0)67210500.

Jormvattnets Fishing Camp

Fishing, hunting, conferences and accommodation. +46(0)67220100.

Rid i Jorm, Jormvattnet

Multi-day riding trips in mountain terrain. Rent a pack horse and hike into the mountains. +46(0)67220171.

Blåsjöns Fjällcamp

Fishing, hunting and accommodation. +46(0)67221001.

Saxnäsgården

Guiding, fishing, hiking, row boats, motor boats, kayaks, canoes, biking, mountain biking, swimming, kota with barbeque pit, pool, gym and spa. For reservations and information: +46(0)94037700

Kultsjödalens Fiskecentrum, Saxnäs

Fishing guides, fishing adventures. +46(0)94070044.

Fiskecentrum, Grönlunds Fiske, Vilhelmina

Fishing tackle and fishing licenses. +46(0)94055907.

Egger-Guidning, Vilhelmina

Beaver safaris, moose safaris, canoeing adventures. +46(0)705734628.

Silence of Lapland, Vilhelmina

Beaver safaris and canoeing, bird watching, trips by horse and wagon. +46(0)706492043.

Sightseeing by helicopter

Anders: +46(0)705977746, Pär Ragnar: +46(0)705095116

Guided bike tours and bike rentals, Vilhelmina

Lundqvist Stugmotell +46(0)94010264.

Flugfiskeguide, Vilhelmina

Guided fishing trips around Vilhelmina. +46(0)705120499, +46(0)702530426.

Canoe safari in beaver country

Vilhelmina Lappland Vision HB. +46(0)702121207 or Vilhelmina Tourist Office +46(0)94039886.





Photo: Håkan Sandberg



Photo: Tommy Andersson



Hiking och biking along trails

Photo: Tommy Andersson

Accommodation

Hotels and guesthouses

Hotel Nordica, Strömsund	+46(0)670611000
Grand Hotel, Strömsund	+46(0)670611000
Hotell Gäddede, Gäddede	+46(0)67210420
Korpens Öga, Jormvattnet	+46(0)67220171
Jormliens Fjällgård	+46(0)67220190
Hotell Klimpfjäll	+46(0)94071180
Klimpfjällsgården	+46(0)94071052
Saxnäsgården Hotell & Konferens, Saxnäs	+46(0)94037700
Saxnäs Fjällgården (hotell and hostel)	+46(0)94070003
Hotell Wilhelmina	+46(0)94055420
Lilla Hotellet, Vilhelmina	+46(0)94015059
Lundqvist Rum & Stugmotell, Vilhelmina	+46(0)94010264
Hotell Nordica, Dorotea	+46(0)94247780
Hotell Borgafjäll, Borgafjäll	+46(0)94242100
69° nord, Borgafjäll	+46(0)738035134
Hoting Unlimited	+46(0)706811468, +46(0)67110070
Hotell Raivi, Hoting	+46(0)67110455

Camping and cottages

Strömsunds Camping	+46(0)67016410
Frostviken Keramik, Hågnäset	+46(0)67231067
Gäddede Camping & Stugby	+46(0)67210035
Jormvattnets Fiskecamp	+46(0)67220100
Blåsjöns Fjällby	+46(0)67221199, +46(0)67221088
Blåsjöns Fjällcamp	+46(0)67221001
Camp Stora Blåsjön	+46(0)67221111
Ankarvattnets Vildmarkscamp	+46(0)67226021
CM Larssons Bygg & Fritid, Klimpfjäll	+46(0)706962840, +46(0)94072064
Trappstegsforsens Vildmarksanläggning	+46(0)768016166
Marslidens fjällstugor	+46(0)705217630, +46(0)94074006
Marsliden stugor	+46(0)730599969, +46(0)703111971, +46(0)9407400
Kolgårdens Camping & stugby, Lövliden	+46(0)94010304
Saiwa Camping, Vilhelmina	+46(0)94010760
DoroCamping Lappland, Dorotea	+46(0)94210238
Björnidets Husvagnscamping, Borgafjäll	+46(0)94242042
Borgagården, Borgafjäll	+46(0)94242022
Sutme Stugby, Sutme	+46(0)94247070
Biribissen Jakt & Fritid, Rajastrand	+46(0)94243014
Trollklintens jakt- & fiskecamp, Storbäck	+46(0)94244002
Kilvamma Camping, Hoting	+46(0)703987019, +46(0)67140100
Hotings Camping	+46(0)67110248
Flåsjöstrands Camping, Lövberga	+46(0)706573964, +46(0)67021070
Järvsands Camping	+46(0)702345630

Hostels

STF Vandrarhem, Björkvattnet	+46(0)67223024
Fjällgården Lindahl, Björkvattnet	+46(0)104429820
STF Kultsjögården, Saxnäs	+46(0)94070044
STF Vilhelmina Kyrkstad	+46(0)94039886
Nya Risbäcksgården, Risbäck	+46(0)94240029
Rajagården, Rajastrand	+46(0)94243014
Ormsjögården, Västra Ormsjö	+46(0)94220164



Photo: Ake Johansson

Nature's pantry

Do you dare?
explore the Wilderness Road



Wildlife tracking



Photo: Bengt Wellert

Hällingsåfallet

TOURIST INFORMATION OFFICE

Strömsunds Turistbyrå

Storgatan 6
833 24 Strömsund
Phone. +46(0)67016400
Fax. +46(0)67013705
turistbyra@stromsund.se
www.stromsund.se/vagardu

Gäddede Turistbyrå

Storgatan 40
830 90 Gäddede
Phone. +46(0)67210500
Fax. +46(0)672412728
gaddede.turistbyra@stromsund.se
www.frostviken.se

Vilhelmina Turistbyrå

Tingsgatan 1
912 33 Vilhelmina
Phone. +46(0)94039886
Fax. +46(0)94039884
tuby@vilhelmina.se
www.sodralappland.se

Dorotea Turistbyrå

Storgatan 42
910 70 Dorotea
Phone. +46(0)94214063
Fax. +46(0)94214181
turist@dorotea.se
www.sodralappland.se